

**NOTICE!!**

**These documents have been scanned!**

**Do not place un-scanned documents beneath this notice!**

**Do not remove this notice from this file!**

GPO Jacket No. 560-102  
Print Order 61540  
Rise Business Services, LLC  
Job=AZ15 5/10/2019



Box Number= AZ15033



Claim Begin-End: AMC428766-AMC428768

1 Initial Receipt



AZ15033-7

AMC428474-AMC428905

<b>AMC#</b>	<b>DATE CLOSED</b>
-------------	--------------------

AMC#	DATE CLOSED
------	-------------

REMARKS

[illegible]

**NO WARRANTY IS MADE BY BLM  
FOR USE OF THE DATA FOR  
PURPOSES NOT INTENDED BY BLM**

**United States Department of the Interior**  
**Bureau of Land Management**  
 LANDS/RECREATION & PLANNING  
 ONE N CENTRAL AVE  
 PHOENIX, AZ 85004 -2203  
 Phone: 602-417-9200

Receipt

No: 3077544

Transaction #: 3168766

Date of Transaction: 07/15/2014

CUSTOMER:

DEPARTMENT OF LAND TRANSFER INFORMATION INC  
 942 CALLE AMANECER STE B  
 SAN CLEMENTE, CA 92673-6220 US

LINE #	QTY	DESCRIPTION	REMARKS	UNIT PRICE	TOTAL
1	3.00	LOCATABLE MINERALS / MINING CLAIMS- NEW, UNADJUD, ONE OR MORE AUTH NOS / NEW MINING CLAIM LOCATION FEE \$34 <b>CASES:</b> AMC428766/\$34.00, AMC428767/\$34.00, AMC428768/\$34.00		- n/a -	102.00
2	3.00	LOCATABLE MINERALS / MINING CLAIMS- NEW, UNADJUD, ONE OR MORE AUTH NOS / NEW MINING CLAIM PROCESSING FEE <b>CASES:</b> AMC428766/\$20.00, AMC428767/\$20.00, AMC428768/\$20.00		- n/a -	60.00
3	3.00	LOCATABLE MINERALS / MINING CLAIMS- NEW, UNADJUD, ONE OR MORE AUTH NOS / NEW MINING CLAIM MAINT FEE \$140 <b>CASES:</b> AMC428766/\$140.00, AMC428767/\$140.00, AMC428768/\$140.00		- n/a -	420.00
<b>TOTAL:</b>					<b>\$582.00</b>

## PAYMENT INFORMATION

1	AMOUNT:	582.00	POSTMARKED:	07/14/2014
	TYPE:	CHECK	RECEIVED:	07/14/2014
	CHECK NO:	5436		
	NAME:	DEPARTMENT OF LAND TRANSFER INFORMATION 942 CALLE AMANECER STE B SAN CLEMENTE CA 92673-6220 US		

REMARKS

**ENTERED**  
**JUL 21 2014**  
 BY: *Ram*

7/15/14



This receipt was generated by the automated BLM Collections and Billing System and is a paper representation of a portion of the official electronic record contained therein.

**NOTICE!!**

**These documents have been scanned!**

**Do not place un-scanned documents beneath this notice!**

**Do not remove this notice from this file!**

GPO Jacket No. 560-102  
Print Order 61540  
Rise Business Services, LLC  
Job=AZ15 5/10/2019



Box Number= AZ15033



Claim Begin-End: AMC428766-AMC428768

2 Correspondence



AZ15033-7

AMC428474-AMC428905



# United States Department of the Interior

BUREAU OF LAND MANAGEMENT

Arizona State Office

One North Central Avenue, Suite 800

Phoenix, Arizona 85004-4427

[www.blm.gov/az/](http://www.blm.gov/az/)

OCT 26 2015



In Reply Refer To:  
3800 (9310) RM  
AMC428766

CERTIFIED MAIL - RETURN RECEIPT REQUESTED 7013 2250 0000 8720 9068

## DECISION

SCOTT KEYES	:	This Decision Affects Those Claims
4209 BEN HUR RD #A	:	Shown in the Block Below
MARIPOSA, CA 95338-9413	:	

---

AMC428766  
BLACK DIAMOND

---

### Mining Claims Declared Forfeit

The mining claims listed above have been declared forfeit as of September 1, 2015, for failure to timely file the required maintenance fee payment or small miner's maintenance fee waiver (waiver).

Claimants are required to pay an annual maintenance fee of \$155 per 20 acres or portion thereof, or submit a waiver, on or before September 1 of each year. These requirements were established by 30 U.S.C. 28f-l, as amended, and 43 Code of Federal Regulations (CFR) 3834.11(2), 3835.10, and 3830.91(a).

Our records do show receipt of a maintenance fee payment prior to September 1, 2015; however, the check/credit card was not honored by your bank and was returned to us for insufficient funds. In accordance with 43 CFR 3830.23(b), a check/credit card submitted for payment of charges and/or fees which is not honored, is considered to be a nonpayment of the charges or fees.

### Reclamation Requirements

This decision does not relieve you of the liability for reclamation of all areas disturbed by your activities on lands encompassed by the subject mining claim(s) and/or site(s). After you

complete the reclamation, you must notify the authorized officer of the appropriate surface managing agency so that the authorized officer may conduct a final site inspection and determine whether you may be released from liability. If you fail to reclaim the land to the satisfaction of the authorized officer, the surface management agency may cite you for noncompliance under its surface management regulations.

For lands administered by the BLM, if you fail to reclaim the lands to the satisfaction of the authorized officer as required in 43 CFR Subpart 3809, BLM will issue an order of noncompliance under 43 CFR 3809.601(a). If you fail to comply with the noncompliance order, BLM may take further action under 43 CFR 3809.604. Failure to conduct reclamation is a prohibited act that may subject you to criminal penalties. See 43 CFR 3809.605(h) and 43 CFR 3809.700. If your occupancy has been terminated and you fail to remove structures, material, and equipment, and any personal property in accordance with the regulations in 43 CFR 3715.5-1, BLM may dispose of the property. In accordance with 43 CFR 3715.5-2, you will remain liable for the costs BLM incurs in removing and disposing of the property.

### **Appeal Procedures**

This decision may be appealed to the Interior Board of Land Appeals, Office of the Secretary, in accordance with the regulations contained in 43 CFR, Part 4, and the enclosed Form 1842-1. If an appeal is taken, your notice of appeal must be filed in this office (at the above address) within 30 days from receipt of this decision. The appellant has the burden of showing that the decision appealed from is in error.

If you wish to file a petition pursuant to regulation 43 CFR 4.21 (58 FR 4939, January 19, 1993) for a stay of the effectiveness of this decision during the time that your appeal is being reviewed by the Board, the petition for a stay must accompany your notice of appeal. A petition for a stay is required to show sufficient justification based on the standards listed below. Copies of the notice of appeal and petition for a stay must also be submitted to each party named in this decision and to the Interior Board of Land Appeals and to the appropriate Office of the Solicitor (see 43 CFR 4.413) at the same time the original documents are filed with this office. If you request a stay, you have the burden of proof to demonstrate that a stay should be granted.

### **Standards for Obtaining a Stay**

Except as otherwise provided by law or other pertinent regulation, a petition for a stay of a decision pending appeal shall show sufficient justification based on the following standards:

- (1) The relative harm to the parties if the stay is granted or denied,
- (2) The likelihood of the appellant's success on the merits,
- (3) The likelihood of immediate and irreparable harm if the stay is not granted, and
- (4) Whether the public interest favors granting the stay.

If additional information is required, please contact RéAnn Myers at 602-417-9413. Please include your AMC serial numbers on all correspondence.

Sincerely,

A handwritten signature in black ink that reads "Rebecca Heick". The script is cursive and fluid, with the first name "Rebecca" being larger and more prominent than the last name "Heick".

Rebecca Heick  
Acting Deputy State Director  
Lands and Minerals Division

Enclosure



UNITED STATES  
DEPARTMENT OF THE INTERIOR  
BUREAU OF LAND MANAGEMENT

**CREDIT CARD PAYMENT**  
**For Mining Claim Maintenance Fee**

☐ THIS IS A CHANGE OF ADDRESS

TELEPHONE SUBMISSION - ACCURACY OF THE BELOW INFORMATION IS THE RESPONSIBILITY OF THE CLAIMANT/OWNER

NAME Scott KEYES  
ADDRESS 4209#A Ben Hur RD  
CITY Mariposa STATE CA ZIP 95338  
PHONE # 209 - 446-0573

SEND RECEIPT TO ☒ Above address  
☐ Other (Include Name and Mailing Address):  
\_\_\_\_\_  
\_\_\_\_\_  
\_\_\_\_\_

AMC NUMBER

CLAIM/SITE NAME

LODE

428766  
Black Diamond

1 # of Claim/Site  
x 155.00 Each  
\$ 155 Total Charged eg (INITIALS)

RECEIPT #

Credit Card was DECLINED.

DATE STAMP

RECEIVED  
BLM AZ PHOENIX OFFICE  
Filed with BLM, But not  
accepted this date.  
PHOENIX, ARIZONA

\*\*\*\*\* FOR OFFICIAL USE ONLY \*\*\*\*\*

DATE \_\_\_\_\_ INITIALS \_\_\_\_\_ VERIFIED \_\_\_\_\_

I called the given contact phone - to verify CC. Call was picked up for several seconds and then I heard the contact disconnect the call. eg 09/02/15 (trans 348238)



# USPS Tracking®

[Customer Service ›](#)

Have questions? We're here to help.

[Get Easy Tracking Updates ›](#)

Sign up for My USPS.

**Tracking Number:** 70132250000087209068

## Product & Tracking Information

**Postal Product:****Features:**

Certified Mail™

## Available Actions

DATE & TIME	STATUS OF ITEM	LOCATION
December 6, 2015 , 5:12 am	Departed USPS Facility	WEST SACRAMENTO, CA 95799

Your item departed our USPS facility in WEST SACRAMENTO, CA 95799 on December 6, 2015 at 5:12 am. The item is currently in transit to the destination.

November 28, 2015 , 6:10 pm	Arrived at USPS Facility	WEST SACRAMENTO, CA 95799
November 28, 2015 , 3:02 am	Departed USPS Facility	SANTA ANA, CA 92799
November 27, 2015 , 6:59 pm	Arrived at USPS Facility	SANTA ANA, CA 92799
November 16, 2015 , 8:50 pm	Departed USPS Facility	WEST SACRAMENTO, CA 95799
October 29, 2015 , 1:41 am	Arrived at USPS Facility	WEST SACRAMENTO, CA 95799
October 28, 2015 , 8:30 am	Departed USPS Facility	PHOENIX, AZ 85026
October 27, 2015 , 11:32 pm	Arrived at USPS Facility	PHOENIX, AZ 85026

## Track Another Package

Tracking (or receipt) number

[Track It](#)

## Manage Incoming Packages

Track all your packages from a dashboard.  
No tracking numbers necessary.[Sign up for My USPS ›](#)



# United States Department of the Interior

BUREAU OF LAND MANAGEMENT

Arizona State Office

One North Central Avenue, Suite 800

Phoenix, Arizona 85004-4427

[www.blm.gov/az/](http://www.blm.gov/az/)

DEC 15 2015



In Reply Refer To:

3800 (9200) PB

AMC428766

CERTIFIED MAIL - RETURN RECEIPT REQUESTED No. 7015 0640 0003 5101 5589

## DECISION

THOMAS WHALE  
1719 GREGORY WAY  
BREMERTON, WA 98337-1089

: This decision affects those claims shown  
: in the block below.  
:

AMC428767  
BLACK QUEEN

### MINING CLAIMS DECLARED FORFEIT

The mining claims listed above have been declared forfeit as of September 1, 2015, for failure to timely file the required maintenance fee payment or small miner's maintenance fee waiver (waiver).

Claimants are required to pay an annual non-refundable maintenance fee of \$155 per 20 acres or portion thereof, or submit a waiver, on or before September 1 of each year. These requirements were established by 30 U.S.C. 28f-1, as amended, and 43 CFR 3834 and 3835.

Our records do not show receipt of a maintenance fee payment or small miner waiver filed on or before the due date. Therefore, the claims listed above are forfeit.

### Reclamation Requirements

This decision does not relieve you of the liability for reclamation of all areas disturbed by your activities on lands covered by the subject mining claim(s) and/or site(s). After you complete the reclamation, you must notify the authorized officer of the appropriate surface managing agency so that the authorized officer may conduct a final site inspection and determine whether you may be released from liability. If you fail to reclaim the land to the satisfaction of the authorized officer, the surface management agency may cite you for noncompliance under its surface management regulations. For land administered by the Bureau of Land Management (BLM), if you fail to

RTS  
12/29/15

reclaim the land to the satisfaction of the authorized officer as required in 43 CFR Subpart 3809, BLM will issue an order of noncompliance under 43 CFR 3809.601(a). If you fail to comply with the non-compliance order, BLM may take further action under 43 CFR 3809.604. Failure to conduct reclamation is a prohibited act that may subject you to criminal penalties. See 43 CFR 3809.605(h) and 43 CFR 3809.700.

### **Appeal Procedures**

This decision may be appealed to the Interior Board of Land Appeals, Office of the Secretary, in accordance with the regulations contained in 43 CFR, Part 4, and the enclosed Form 1842-1. If an appeal is taken, your notice of appeal must be filed in this office (at the above address) within 30 days from receipt of this decision. The appellant has the burden of showing that the decision appealed from is in error.

If you wish to file a petition pursuant to regulation 43 CFR 4.21 (58 FR 4939, January 19, 1993) for a stay of the effectiveness of this decision during the time that your appeal is being reviewed by the Board, the petition for a stay must accompany your notice of appeal. A petition for a stay is required to show sufficient justification based on the standards listed below. Copies of the notice of appeal and petition for a stay **must** also be submitted to each party named in this decision and to the Interior Board of Land Appeals and to the appropriate Office of the Solicitor (see 43 CFR 4.413) at the same time the original documents are filed with this office. If you request a stay, you have the burden of proof to demonstrate that a stay should be granted.

### **Standards for Obtaining a Stay**

Except as otherwise provided by law or other pertinent regulation, a petition for a stay of a decision pending appeal shall show sufficient justification based on the following standards:

- (1) The relative harm to the parties if the stay is granted or denied,
- (2) The likelihood of the appellant's success on the merits,
- (3) The likelihood of immediate and irreparable harm if the stay is not granted, and
- (4) Whether the public interest favors granting the stay.

Please include your AMC serial number(s) on all correspondence. If additional information is required, please call Pauline Brown at 602-417-9360.



Rebecca Heick  
Deputy State Director  
Lands, Minerals and Energy Division

Enclosure(s)





# United States Department of the Interior

BUREAU OF LAND MANAGEMENT

Arizona State Office

One North Central Avenue, Suite 800

Phoenix, Arizona 85004-4427

[www.blm.gov/az/](http://www.blm.gov/az/)

DEC 15 2015



In Reply Refer To:  
3800 (9200) PB  
AMC428766

CERTIFIED MAIL - RETURN RECEIPT REQUESTED No. 7015 0640 0003 5101 5589

## DECISION

THOMAS WHALE	:	This decision affects those claims shown
1719 GREGORY WAY	:	in the block below.
BREMERTON, WA 98337-1089	:	

---

AMC428767  
BLACK QUEEN

---

## MINING CLAIMS DECLARED FORFEIT

The mining claims listed above have been declared forfeit as of September 1, 2015, for failure to timely file the required maintenance fee payment or small miner's maintenance fee waiver (waiver).

Claimants are required to pay an annual non-refundable maintenance fee of \$155 per 20 acres or portion thereof, or submit a waiver, on or before September 1 of each year. These requirements were established by 30 U.S.C. 28f-l, as amended, and 43 CFR 3834 and 3835.

Our records do not show receipt of a maintenance fee payment or small miner waiver filed on or before the due date. Therefore, the claims listed above are forfeit.

## Reclamation Requirements

This decision does not relieve you of the liability for reclamation of all areas disturbed by your activities on lands covered by the subject mining claim(s) and/or site(s). After you complete the reclamation, you must notify the authorized officer of the appropriate surface managing agency so that the authorized officer may conduct a final site inspection and determine whether you may be released from liability. If you fail to reclaim the land to the satisfaction of the authorized officer, the surface management agency may cite you for noncompliance under its surface management regulations. For land administered by the Bureau of Land Management (BLM), if you fail to



reclaim the land to the satisfaction of the authorized officer as required in 43 CFR Subpart 3809, BLM will issue an order of noncompliance under 43 CFR 3809.601(a). If you fail to comply with the non-compliance order, BLM may take further action under 43 CFR 3809.604. Failure to conduct reclamation is a prohibited act that may subject you to criminal penalties. See 43 CFR 3809.605(h) and 43 CFR 3809.700.

### **Appeal Procedures**

This decision may be appealed to the Interior Board of Land Appeals, Office of the Secretary, in accordance with the regulations contained in 43 CFR, Part 4, and the enclosed Form 1842-1. If an appeal is taken, your notice of appeal must be filed in this office (at the above address) within 30 days from receipt of this decision. The appellant has the burden of showing that the decision appealed from is in error.

If you wish to file a petition pursuant to regulation 43 CFR 4.21 (58 FR 4939, January 19, 1993) for a stay of the effectiveness of this decision during the time that your appeal is being reviewed by the Board, the petition for a stay must accompany your notice of appeal. A petition for a stay is required to show sufficient justification based on the standards listed below. Copies of the notice of appeal and petition for a stay **must** also be submitted to each party named in this decision and to the Interior Board of Land Appeals and to the appropriate Office of the Solicitor (see 43 CFR 4.413) at the same time the original documents are filed with this office. If you request a stay, you have the burden of proof to demonstrate that a stay should be granted.

### **Standards for Obtaining a Stay**

Except as otherwise provided by law or other pertinent regulation, a petition for a stay of a decision pending appeal shall show sufficient justification based on the following standards:

- (1) The relative harm to the parties if the stay is granted or denied,
- (2) The likelihood of the appellant's success on the merits,
- (3) The likelihood of immediate and irreparable harm if the stay is not granted, and
- (4) Whether the public interest favors granting the stay.

Please include your AMC serial number(s) on all correspondence. If additional information is required, please call Pauline Brown at 602-417-9360.




Rebecca Heick  
Deputy State Director  
Lands, Minerals and Energy Division

Enclosure(s)

UNITED STATES  
DEPARTMENT OF THE INTERIOR  
Bureau of Land Management  
Arizona State Office  
One North Central Avenue, Suite 800  
Phoenix, Arizona 85004

Official Business  
Penalty for Private Use, \$300

CERTIFIED MAIL®



7015 0640 0003 5101 5589

ity Employer

RECEIVED  
BLM AZ STATE OFFICE

2015 DEC 29 P 2:41

PHOENIX, ARIZONA

neopost  
12/16/2015  
US POSTAGE



FIRST-CLASS MAIL  
\$07.45<sup>0</sup>  
US OFFICIAL MAIL  
\$300 Penalty  
For Private Use  
ZIP 85004  
041L11101433

RETURNED  
TO  
SENDER  
ATTEMPTED, NOT KNOWN

THOMAS WHALE  
1719 GREGORY WAY  
BREMERTON, WA 98337-1089

NIXIE 983373073-1N 12/24/15  
RETURN TO SENDER  
ATTEMPTED - NOT KNOWN  
UNABLE TO FORWARD  
RETURN TO SENDER



SENDER: COMPLETE THIS SECTION

- Complete items 1, 2, and 3.
- Print your name and address on the reverse so that we can return the card to you.
- Attach this card to the back of the mailpiece, or on the front if space permits.

1. Article Addressed to: DEC 15 2015

THOMAS WHALE  
1719 GREGORY WAY  
BREMERTON, WA 98337-1089  
920/PB/AMC428766



9590 9402 1275 5246 4502 65

2. Article Number (Transfer from service label)

7015 0640 0003 5101 5589

PS Form 3811, July 2015 PSN 7530-02-000-9053

COMPLETE THIS SECTION ON DELIVERY

- A. Signature ☒ X ☐ Agent
- B. Received by (Printed Name) ☐ Addressee
- C. Date of Delivery

D. Is delivery address different from item 1? ☐ Yes  
If YES, enter delivery address below: ☐ No

3. Service Type

- ☐ Adult Signature
- ☐ Adult Signature Restricted Delivery
- ☐ Certified Mail®
- ☐ Certified Mail Restricted Delivery
- ☐ Collect on Delivery
- ☐ Collect on Delivery Restricted Delivery
- ☐ Insured Mail
- ☐ Mail Restricted Delivery
- ☐ Priority Mail Express®
- ☐ Registered Mail™
- ☐ Registered Mail Restricted Delivery
- ☐ Return Receipt for Merchandise
- ☐ Signature Confirmation™
- ☐ Signature Confirmation Restricted Delivery

Domestic Return Receipt



**NOTICE!!**

**These documents have been scanned!**

**Do not place un-scanned documents beneath this notice!**

**Do not remove this notice from this file!**

GPO Jacket No. 560-102  
Print Order 61540  
Rise Business Services, LLC  
Job=AZ15 5/10/2019



Box Number= AZ15033



Claim Begin-End: AMC428766-AMC428768

3 Transfers



AZ15033-7

AMC428474-AMC428905



AMC 428766  
DEPARTMENT OF LAND TRANSFER INFORMATION  
PROTECTING AMERICA'S RESOURCES

STEVEN L. CYROS  
SUPERVISORY FIELD AGENT

942 CALLE AMANECER  
BLDG. B / MS 548  
SAN CLEMENTE, CA 92672  
TEL (949) 366-9484  
FAX (949) 366-9943  
SCYROS@DLTI.US.COM  
WWW.LANDTRANSFER.US.COM

August 25, 2014

Bureau of Land Management  
Arizona State Office  
One Central Avenue  
Suite 800  
Phoenix, AZ 85004-4427

RE: Mining Claim Change of Ownership/Quitclaim Deed to be processed

To Whom It May Concern:

Enclosed, please find a Mining Claim Change of Ownership Request in the form of Legal Quitclaim Deed (Notarized) to be processed.

Also attached you will find my check for payment in the amount of \$10.00 for the processing of this Quitclaim Deed. This has already been recorded at the County Arizona Records Office as required.

You can either return this to me, and I will distribute it to the respective owner, or you can mail it to the individual whose name and address is indicated on the top of the document - whichever you prefer.

Should you need any additional information, please do not hesitate to call on me.

Warmest Regards,

Laurel Herzog  
949.361.6618

RECEIVED  
BLM AZ STATE OFFICE  
2014 AUG 28 P 1:28  
PHOENIX, ARIZONA



RECEIPT # 3117027

RECORDING REQUESTED BY:

(Mail recording to;)

Scott W Keyes

4209 #A Ben Hur Rd.

Mariposa CA 95338

FOR RECORDER'S USE

UNPATENTED MINING CLAIM QUITCLAIM DEED

NOTICE IS HEREBY GIVEN that Department of Land Transfer Information, Inc., a Wyoming Corporation whose current mailing address is 942 Calle Amanecer, Suite B, San Clemente, CA 92673 (collectively, "GRANTOR"), in consideration of money received and other good and valuable consideration, do hereby remise, release and forever quitclaim to;

Scott Keyes, whose mailing address is 4209 #A Ben Hur Rd., Mariposa CA 95338 (collectively, "Grantee"), all rights, title and interest of Grantor, in and to the following mining claim; The **BLACK DIAMOND** lode mining claim, **AMC428766**.

The general course of this claim is East and West and it is situated in the Gila-Salt River Meridian, Maricopa County, Arizona. This claim is 1,500 feet in length and 600 feet in width. This claim runs from the location monument on which this location notice is posted approximately 1,200 feet in an Easterly direction to the East end line and approximately 300 feet in a Southerly direction to the South end line. This claim is marked by four (4) monuments, one at each corner of the claim. Additionally, there are two (2) end-line markers on each side of the center of the claim. All markers are 4" x 4" wooden posts that are buried 1.5' in the ground and protrude 4.5' above the ground embossed with the name of the claim and its location in relation to the claim. The location monument on which this notice is posted is situated within Section 30, Township 5N, Range 9W, Gila-Salt River Meridian, Maricopa County, Arizona and this claim encompasses portions of the following quarter section (s), Township (s) and Range (s): N 1/2 of NW 1/4 of NE 1/4 and NE 1/4 of NW 1/4 of Section 30, T5N, R9W Gila-Salt River Meridian, Maricopa County, Arizona. The locality of this claim with reference to some natural object or permanent monument and additional information (if any) concerning its locality are as follows: NE corner of this claim is NE corner of NW 1/4 of NE 1/4 of Section 30, T5N, R9W.

Exempt per code A.R.S. 11-1134 A4

IN WITNESS WHEREOF, this Mining Claim Quitclaim Deed is executed on May 27, 2014:

DEPARTMENT OF LAND TRANSFER INFORMATION, INC.

Steven L. Cyros, President

Authorized Officer for DEPARTMENT OF LAND TRANSFER INFORMATION, INC.

ACKNOWLEDGMENT

STATE OF CALIFORNIA

COUNTY OF ORANGE, SS:

On August 14, 2014 before me, Brad Meindertma, Notary Public, personally appeared

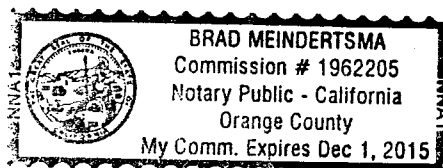
Steven L. Cyros who proved to me on the basis of satisfactory evidence to be the person(s) whose names(s) is/are subscribed to the within instrument and acknowledged to me that he/she/they executed the same in his/her/their authorized capacity(ies), and that but for his/her/their signatures(s) on the instrument the person(s), or the entity upon behalf of which the person(s) acted, executed the instrument.

I certify under PENALTY OF PERJURY under the laws of State of California that the foregoing paragraph is true and correct.

WITNESS my hand and official seal.

Signature

(SEAL)







Department of Land Transfer

942 Calle Amanecer  
Bldg. B / MS 548  
San Clemente, CA 92673

SANTA ANA CA 926

26 AUG 2014 PM 3 L



RECEIVED  
BLM AZ STATE OFFICE

2014 AUG 28 P 1:28

PHOENIX, ARIZONA

Bureau of Land Management  
Arizona State Office  
One Central Avenue Suite 800  
Phoenix, AZ 85004-4427

85004442700



Department of Land Transfer  
942 Calle Amanecer  
Bldg. B / MS 548  
San Clemente, CA 92673

**United States Department of the Interior**  
**Bureau of Land Management**  
 LANDS/RECREATION & PLANNING  
 ONE N CENTRAL AVE  
 PHOENIX, AZ 85004 -2203  
 Phone: 602-417-9200

Receipt

No: 3117027

<b>Transaction #:</b> 3208813	
<b>Date of Transaction:</b> 08/29/2014	
<b>CUSTOMER:</b>	
DEPARTMENT OF LAND TRANSFER INFORMATION INC 942 CALLE AMANECER STE B SAN CLEMENTE, CA 92673-6220 US	

LINE #	QTY	DESCRIPTION	REMARKS	UNIT PRICE	TOTAL
1	1.00	LOCATABLE MINERALS / MINING CLAIMS- NOT NEW-UNADJUD, ONE AUTH NO. ONLY / MINING CLAIM MONEY RECEIVED CASES: AMC428766/\$10.00	QCD - 1	- n/a -	10.00
<b>TOTAL:</b>					<b>\$10.00</b>

PAYMENT INFORMATION			
1	AMOUNT:	10.00	POSTMARKED: 08/26/2014
	TYPE:	CHECK	RECEIVED: 08/28/2014
	CHECK NO:	5530	
	NAME:	DEPARTMENT OF LAND TRANSFER INFORMATION 942 CALLE AMANECER STE B SAN CLEMENTE CA 92673-6220 US	

REMARKS

This receipt was generated by the automated BLM Collections and Billing System and is a paper representation of a portion of the official electronic record contained therein.

**United States Department of the Interior**  
**Bureau of Land Management**  
BUSINESS & SUPPORT SVCS DIV  
ONE N CENTRAL AVE SUITE 800  
PHOENIX, AZ 85004 -4427  
Phone: (602) 417-9200

Receipt

No: 3113479

<b>Transaction #:</b> 3205206	
<b>Date of Transaction:</b> 08/26/2014	
CUSTOMER:	
	FTF TECH 33466 CALLE MIRAMAR SAN JUAN CAPISTRANO,CA 92675

LINE #	QTY	DESCRIPTION	REMARKS	UNIT PRICE	TOTAL
1	1.00	LOCATABLE MINERALS / MINING CLAIMS- NOT NEW-UNADJUD,ONE AUTH NO. ONLY / MINING CLAIM MONEY RECEIVED CASES: AMC428766/\$155.00		- n/a -	155.00
TOTAL:					\$155.00

PAYMENT INFORMATION			
NOTE: Items will appear on credit card statement as "BLM O Mining Claim".			
1	AMOUNT:	155.00	POSTMARKED: N/A
	TYPE:	CREDIT CARD	RECEIVED: 08/26/2014
	NAME:	FTF TECH 33466 CALLE MIRAMAR SAN JUAN CAPISTRANO CA 92675	
	CARD NO:	XXXXXXXXXXXX3741	AUTH CODE: 153862
	NAME ON CARD:	FTF TECH	
	EXPIRES:	03/2018	
	SIGNATURE:		

REMARKS

This receipt was generated by the automated BLM Collections and Billing System and is a paper representation of a portion of the official electronic record contained therein.

**United States Department of the Interior**  
**Bureau of Land Management**  
BUSINESS & SUPPORT SVCS DIV  
ONE N CENTRAL AVE SUITE 800  
PHOENIX, AZ 85004 -4427  
Phone: (602) 417-9200

Receipt

No: 3113480

<b>Transaction #:</b> 3205207	
<b>Date of Transaction:</b> 08/26/2014	
<b>CUSTOMER:</b>	
	FTF TECH DIMA 33466 CALLE MIRAMAR SAN JUAN CAPISTRANO,CA 92675

LINE #	QTY	DESCRIPTION	REMARKS	UNIT PRICE	TOTAL
1	1.00	LOCATABLE MINERALS / MINING CLAIMS- NOT NEW-UNADJUD,ONE AUTH NO. ONLY / MINING CLAIM MONEY RECEIVED CASES: <b>AMC428768</b> /\$155.00		- n/a -	155.00
<b>TOTAL:</b>					<b>\$155.00</b>

AMC 428766

PAYMENT INFORMATION			
NOTE: Items will appear on credit card statement as "BLM O Mining Claim".			
1	AMOUNT:	155.00	POSTMARKED: N/A
	TYPE:	CREDIT CARD	RECEIVED: 08/26/2014
	NAME:	FTF TECH DIMA 33466 CALLE MIRAMAR SAN JUAN CAPISTRANO CA 92675	
	CARD NO:	XXXXXXXXXXXX3741	AUTH CODE: 153862
	NAME ON CARD:	FTF TECH DIMA	
	EXPIRES:	03/2018	
	SIGNATURE:		

<b>REMARKS</b>

This receipt was generated by the automated BLM Collections and Billing System and is a paper representation of a portion of the official electronic record contained therein.



AMC 428766

RECORDING REQUESTED BY:

(Mail recording to:)

Jeremiah's International Trading Co  
289 34<sup>th</sup> St. N  
Saint Petersburg, FL  
33713

FOR RECORDER'S USE

**UNPATENTED MINING CLAIM QUITCLAIM DEED**

**NOTICE IS HEREBY GIVEN** that Department of Land Transfer Information, Inc., a Wyoming Corporation whose current mailing address is 942 Calle Amanecer, Suite B, San Clemente, CA 92673 (collectively, "GRANTOR"), in consideration of money received and other good and valuable consideration, do hereby remise, release and forever quitclaim to;


Jeremiah's International Trading Co, whose mailing address is 289 34<sup>th</sup> St. N, Saint Petersburg, FL 33713 (collectively, "Grantee"), all rights, title and interest of Grantor, in and to the following mining claim; The **WISCONSIN** lode mining claim, **AMC428768**.

The general course of this claim is East and West and it is situated in the Gila-Salt River Meridian, Maricopa County, Arizona. This claim is 1,500 feet in length and 600 feet in width. This claim runs from the location monument on which this location notice is posted approximately 1,200 feet in an Easterly direction to the East end line and approximately 300 feet in a Southerly direction to the South end line. This claim is marked by four (4) monuments, one at each corner of the claim. Additionally, there are two (2) end-line markers on each side of the center of the claim. All markers are 4" x 4" wooden posts that are buried 1.5' in the ground and protrude 4.5' above the ground embossed with the name of the claim and its location in relation to the claim. The location monument on which this notice is posted is situated within Section 32, Township 5N, Range 9W, Gila-Salt River Meridian, Maricopa County Arizona and this claim encompasses portions of the following quarter section (s), Township (s) and Range (s); N 1/2 of NE 1/4 of SE 1/4 and NW 1/4 of SE 1/4 of Section 32, T5N, R9W Gila-Salt River Meridian, Maricopa County Arizona. The locality of this claim with reference to some natural object or permanent monument and additional information (if any) concerning its locality are as follows: NE corner of this claim is NE corner of NE 1/4 of SE 1/4 of Section 32, T5N, R9W.

Exempt per code A.R.S. 11-1134 A4

IN WITNESS WHEREOF, this Mining Claim Quitclaim Deed is executed on August 22, 2014:

**DEPARTMENT OF LAND TRANSFER INFORMATION, INC.**

  
Steven L. Cyros, President

Authorized Officer for DEPARTMENT OF LAND TRANSFER INFORMATION, INC.

**ACKNOWLEDGMENT**


STATE OF CALIFORNIA  
COUNTY OF ORANGE, SS:

On August 22, 2014 before me, James Pak, Notary Public, personally appeared

Steven L. Cyros who proved to me on the basis of satisfactory evidence to be the person(s) whose names(s) is/are subscribed to the within instrument and acknowledged to me that he/she/they executed the same in his/her/their authorized capacity(ies), and that but his/her/their signatures(s) on the instrument the person(s), or the entity upon behalf of which the person(s) acted, executed the instrument.

I certify under PENALTY OF PERJURY under the laws of State of California that the foregoing paragraph is true and correct.

WITNESS my hand and official seal.


Signature  (SEAL)

SEP 09 2014

BY: fm

# 3121784

RECEIVED  
BLM AZ STATE OFFICE  
2014 SEP - 2 P 3:21  
PHOENIX, ARIZONA







# DEPARTMENT OF LAND TRANSFER INFORMATION

PROTECTING AMERICA'S RESOURCES

STEVEN L. CYROS  
SUPERVISORY FIELD AGENT

942 CALLE AMANECER  
BLDG. B / MS 548  
SAN CLEMENTE, CA 92673  
TEL (949) 366-9484  
FAX (949) 366-9945  
SCYROS@DLTI.US.COM  
WWW.LANDTRANSFER.US.COM

August 28, 2014

Bureau of Land Management  
Arizona State Office  
One Central Avenue  
Suite 800  
Phoenix, AZ 85004-4427

RE: Mining Claim Change of Ownership/Quitclaim Deed to be processed

To Whom It May Concern:

Enclosed, please find a Mining Claim Change of Ownership Request in the form of Legal Quitclaim Deed (Notarized) to be processed.

Also attached you will find my check for payment in the amount of \$10.00 for the processing of this Quitclaim Deed. This has already been recorded at the County Arizona Recorders Office as required.

You can either return this to me, and I will distribute it to the respective owner, or you can mail it to the individual whose name and address is indicated on the top of the document - whichever you prefer.

Should you need any additional information, please do not hesitate to call on me.

Warmest Regards,

Tina Bush  
949.366.9484

RECEIVED  
BLM AZ STATE OFFICE  
2014 SEP -2 P 3:27  
PHOENIX, ARIZONA



**Department of Land Transfer**

942 Calle Amanecer  
Bldg. B / MS 548  
San Clemente, CA 92673

RECEIVED  
BLM AZ STATE OFFICE

2014 SEP -2 P 3:27

PHOENIX, ARIZONA

SANTA ANA CA 926

28 AUG 2014 PM 4 L



**Bureau of Land Management  
Arizona State Office**

One Central Avenue Suite 800  
Phoenix, AZ 85004-4427

85004442700



**Department of Land Transfer**  
942 Calle Amanecer  
Bldg. B / MS 548  
San Clemente, CA 92673

**United States Department of the Interior**  
**Bureau of Land Management**  
LANDS/RECREATION & PLANNING  
ONE N CENTRAL AVE  
PHOENIX, AZ 85004 -2203  
Phone: 602-417-9200

Receipt

No: 3121784

<b>Transaction #:</b> 3213640	
<b>Date of Transaction:</b> 09/03/2014	
CUSTOMER:	
	DEPARTMENT OF LAND TRANSFER INFORMATION INC 942 CALLE AMANECER STE B SAN CLEMENTE,CA 92673-6220 US

LINE #	QTY	DESCRIPTION	REMARKS	UNIT PRICE	TOTAL
1	1.00	LOCATABLE MINERALS / MINING CLAIMS- NOT NEW-UNADJUD,ONE AUTH NO. ONLY / MINING CLAIM MONEY RECEIVED CASES: AMC428768/\$10.00	TRF/1	- n/a -	10.00
TOTAL:					\$10.00

PAYMENT INFORMATION			
1	AMOUNT:	10.00	POSTMARKED: 08/28/2014
	TYPE:	CHECK	RECEIVED: 09/02/2014
	CHECK NO:	5534	
	NAME:	DEPARTMENT OF LAND TRANSFER INFORMATION 942 CALLE AMANECER STE B SAN CLEMENTE CA 92673-6220 US	

REMARKS

This receipt was generated by the automated BLM Collections and Billing System and is a paper representation of a portion of the official electronic record contained therein.

AMC 428766

RECORDING REQUESTED BY:

(Mail recording to;)

Thomas Whale

1719 Gregory Way

Bremerton, WA

98337

FOR RECORDER'S USE

UNPATENTED MINING CLAIM QUITCLAIM DEED

**NOTICE IS HEREBY GIVEN** that Department of Land Transfer Information, Inc., a Wyoming Corporation whose current mailing address is 942 Calle Amanecer, Suite B, San Clemente, CA 92673 (collectively, "GRANTOR"), in consideration of money received and other good and valuable consideration, do hereby remise, release and forever quitclaim to;

Thomas Whale, whose mailing address is 1719 Gregory Way, Bremerton, WA 98337 (collectively, "Grantee"), all rights, title and interest of Grantor, in and to the following mining claim; The **BLACK QUEEN** lode mining claim, **AMC428767**.

The general course of this claim is East and West and it is situated in the Gila-Salt River Meridian, Maricopa County, Arizona. This claim is 1,500 feet in length and 600 feet in width. This claim runs from the location monument on which this location notice is posted approximately 1,200 feet in an Easterly direction to the East end line and approximately 300 feet in a Southerly direction to the South end line. This claim is marked by four (4) monuments, one at each corner of the claim. Additionally, there are two (2) end-line markers on each side of the center of the claim. All markers are 4" x 4" wooden posts that are buried 1.5' in the ground and protrude 4.5' above the ground embossed with the name of the claim and its location in relation to the claim. The location monument on which this notice is posted is situated within Section 30, Township 5N, Range 9W, Gila-Salt River Meridian, Maricopa County Arizona and this claim encompasses portions of the following quarter section (s), Township (s) and Range (s); S 1/2 of SE 1/4 of SE 1/4 and SW 1/4 of SE 1/4 of Section 30, T5N, R9W Gila-Salt River Meridian, Maricopa County Arizona. The locality of this claim with reference to some natural object or permanent monument and additional information (if any) concerning its locality are as follows: SE corner of this claim is SE corner of Section 30, T5N, R9W.

Exempt per code A.R.S. 11-1134 A4

IN WITNESS WHEREOF, this Mining Claim Quitclaim Deed is executed on July 30, 2014:

DEPARTMENT OF LAND TRANSFER INFORMATION, INC.

Steven L. Cyros, President

Authorized Officer for DEPARTMENT OF LAND TRANSFER INFORMATION, INC.

ACKNOWLEDGMENT

STATE OF CALIFORNIA

COUNTY OF ORANGE, SS:

On July 30, 2014 before me, Brad Meindersma, Notary Public, personally appeared

Steven L. Cyros who proved to me on the basis of satisfactory evidence to be the person(s) whose names(s) is/are subscribed to the within instrument and acknowledged to me that he/she/they executed the same in his/her/their authorized capacity(ies), and that but for his/her/their signatures(s) on the instrument the person(s), or the entity upon behalf of which the person(s) acted, executed the instrument.

I certify under PENALTY OF PERJURY under the laws of State of California that the foregoing paragraph is true and correct.

WITNESS my hand and official seal.

Signature

[Signature] (SEAL)  
ENTERED  
AUG 13 2014  
BY: fm





**Department of Land Transfer**

942 Calle Amanecer  
Bldg. B / MS 548  
San Clemente, CA 92673

SANTA ANA CA 926

08 AUG 2014 PM 5 L



**Bureau of Land Management  
Arizona State Office**  
One Central Avenue Suite 800  
Phoenix, AZ 85004-4427

RECEIVED  
BLM AZ STATE OFFICE  
2014 AUG 11 P 2:29  
PHOENIX, ARIZONA

65004442700



**Department of Land Transfer**  
942 Calle Amanecer  
Bldg. B / MS 548  
San Clemente, CA 92673



# DEPARTMENT OF LAND TRANSFER INFORMATION

PROTECTING AMERICA'S RESOURCES

STEVEN L. CYROS  
SUPERVISORY FIELD AGENT

942 CALLE AMANECER  
BLDG. B / MS 548  
SAN CLEMENTE, CA 92673  
TEL (949) 366-9484  
FAX (949) 366-9945  
SCYROS@DLTI.US.COM  
WWW.LANDTRANSFER.US.COM

August 7, 2014

Bureau of Land Management  
Arizona State Office  
One Central Avenue  
Suite 800  
Phoenix, AZ 85004-4427

RE: Mining Claim Change of Ownership/Quitclaim Deed to be processed

To Whom It May Concern:

Enclosed, please find a Mining Claim Change of Ownership Request in the form of Legal Quitclaim Deed (Notarized) to be processed.

Also attached you will find my check for payment in the amount of \$10.00 for the processing of this Quitclaim Deed. This has already been recorded at the County Arizona Records Office as required.

You can either return this to me, and I will distribute it to the respective owner, or you can mail it to the individual whose name and address is indicated on the top of the document - whichever you prefer.

If you need any additional information, please do not hesitate to call on me.

Warmest Regards,

Lauren Herzog  
949.361.6618

RECEIVED  
STATE OFFICE  
PHOENIX, ARIZONA  
AUG 11 P 2:28

RECEIPT # 3099016



**United States Department of the Interior**  
**Bureau of Land Management**  
 LANDS/RECREATION & PLANNING  
 ONE N CENTRAL AVE  
 PHOENIX, AZ 85004 -2203  
 Phone: 602-417-9200

Receipt

No: 3099016

<b>Transaction #:</b> 3190544	
<b>Date of Transaction:</b> 08/12/2014	
<b>CUSTOMER:</b>	
DEPARTMENT OF LAND TRANSFER INFORMATION INC 942 CALLE AMANECER STE B SAN CLEMENTE, CA 92673-6220 US	

LINE #	QTY	DESCRIPTION	REMARKS	UNIT PRICE	TOTAL
1	1.00	LOCATABLE MINERALS / MINING CLAIMS- NOT NEW-UNADJUD, ONE AUTH NO. ONLY / MINING CLAIM MONEY RECEIVED CASES: AMC428767/\$10.00	QCD - 1	- n/a -	10.00
<b>TOTAL:</b>					<b>\$10.00</b>

PAYMENT INFORMATION			
1	AMOUNT:	10.00	POSTMARKED: 08/08/2014
	TYPE:	CHECK	RECEIVED: 08/11/2014
	CHECK NO:	5496	
	NAME:	DEPARTMENT OF LAND TRANSFER INFORMATION 942 CALLE AMANECER STE B SAN CLEMENTE CA 92673-6220 US	

REMARKS

This receipt was generated by the automated BLM Collections and Billing System and is a paper representation of a portion of the official electronic record contained therein.

**NOTICE!!**

**These documents have been scanned!**

**Do not place un-scanned documents beneath this notice!**

**Do not remove this notice from this file!**

GPO Jacket No. 560-102  
Print Order 61540  
Rise Business Services, LLC  
Job=AZ15 5/10/2019



Box Number= AZ15033



Claim Begin-End: AMC428766-AMC428768

4 Annual Filings



AZ15033-7

AMC428474-AMC428905

DEPARTMENT OF THE INTERIOR  
BUREAU OF LAND MANAGEMENT  
MINING CLAIMS

Run Date/Time: 9/11/2018

MC Maintenance Fees Paid Through the BLM Pay Portal  
(by Date Paid)

Page 241 Of 723

**CBS Receipt: 4244241**

Printed For Lead File # AMC428766

Agency Tracking ID: 1535156772

Assessment Year: 2019

Paid On: 8/25/2018

Number of BLM Serial Nr: 8

Total Amount Paid: \$1,240.00

Claim Name	BLM Serial No	Lead File No	Amount Paid
GB #2	AMC425593	AMC425592	\$155.00
MORNING STAR	AMC427453	AMC427453	\$155.00
LIVIAHS LOVE GOLD	AMC427674	AMC427674	\$155.00
WISCONSIN	AMC428768	AMC428766	\$155.00
ALASKA MINE	AMC428828	AMC428828	\$155.00
PECHAN MINE	AMC428831	AMC428828	\$155.00
QUEEN ANNE	AMC429659	AMC429658	\$155.00
QUEEN MARY	AMC429661	AMC429658	\$155.00

## United States Department of the Interior

**Bureau of Land Management**  
 BUSINESS & SUPPORT SVCS DIV  
 ONE N CENTRAL AVE SUITE 800  
 PHOENIX, AZ 85004 -4427  
 Phone: 602-417-9200

Receipt

No: 4244241

Transaction #: 4359688

Date of Transaction: 08/24/2018

## CUSTOMER:

JERRY HARTMAN  
 2560 5TH AVE N  
 SAINT PETERBURG, FL 33713 US

LINE #	QTY	DESCRIPTION	REMARKS	UNIT PRICE	TOTAL
1	1.00	LOCATABLE MINERALS / MINING CLAIMS-NOT NEW-UNADJUD, ONE AUTH NO. ONLY / MINING CLAIM MONEY RECEIVED CASES: AMC425593/\$1240.00		- n/a -	1240.00
<b>TOTAL:</b>					<b>\$1,240.00</b>

## PAYMENT INFORMATION

NOTE: Items will appear on credit card statement as "BLM O Mining Claim".

1	AMOUNT:	1240.00	POSTMARKED:	N/A
	TYPE:	CREDIT CARD	RECEIVED:	08/24/2018
	NAME:	JERRY HARTMAN 2560 5TH AVE N SAINT PETERBURG FL 33713 US		
	CARD NO:	XXXXXXXXXXXX9932	AUTH CODE:	04524G
	NAME ON CARD:	JERRY HARTMAN		
	SIGNATURE:			

## REMARKS

This receipt was generated by the automated BLM Collections and Billing System and is a paper representation of a portion of the official electronic record contained therein.



Run Date: 08/21/17

Run Time: 09:47 AM

**DEPARTMENT OF THE INTERIOR  
BUREAU OF LAND MANAGEMENT  
MINING CLAIMS**

**MC Maintenance Fees Paid Through the BLM Pay Portal**

**CBS Receipt: 3941253**

Printed For Lead File # AMC428766

Agency Tracking ID: 1502922278

Assessment Year: 2018

Number of BLM Serial Nr: 8

Paid On: 08/16/2017

Total Amount Paid: \$1,240.00

Claim Name	BLM Serial No	Lead File No	Amount Paid
GB #2	AMC425593	AMC425592	\$155.00
MORNING STAR	AMC427453	AMC427453	\$155.00
LIVIAHS LOVE GOLD	AMC427674	AMC427674	\$155.00
WISCONSIN	AMC428768	AMC428766	\$155.00
ALASKA MINE	AMC428828	AMC428828	\$155.00
PECHAN MINE	AMC428831	AMC428828	\$155.00
QUEEN ANNE	AMC429659	AMC429658	\$155.00
QUEEN MARY	AMC429661	AMC429658	\$155.00

**United States Department of the Interior**  
**Bureau of Land Management**  
 BUSINESS & SUPPORT SVCS DIV  
 ONE N CENTRAL AVE SUITE 800  
 PHOENIX, AZ 85004 -4427  
 Phone: 602-417-9200

Receipt

No: 3941253

<b>Transaction #:</b> 4050915	
<b>Date of Transaction:</b> 08/16/2017	
CUSTOMER:	
JEREMIAH'S INTERNATIONAL TRADING CO 2560 5TH AVE N ST. PETERSBURG, FL 33713 US	

LINE #	QTY	DESCRIPTION	REMARKS	UNIT PRICE	TOTAL
1	1.00	LOCATABLE MINERALS / MINING CLAIMS- NOT NEW-UNADJUD, ONE AUTH NO. ONLY / MINING CLAIM MONEY RECEIVED CASES: AMC428831/\$1240.00		- n/a -	1240.00
<b>TOTAL:</b>					<b>\$1,240.00</b>

PAYMENT INFORMATION			
NOTE: Items will appear on credit card statement as "BLM O Mining Claim".			
1	AMOUNT:	1240.00	POSTMARKED: N/A
	TYPE:	CREDIT CARD	RECEIVED: 08/16/2017
	NAME:	JEREMIAH'S INTERNATIONAL TRADING CO 2560 5TH AVE N ST. PETERSBURG FL 33713 US	
	CARD NO:	XXXXXXXXXXXX3731	AUTH CODE: 716172
	NAME ON CARD:	JEREMIAH'S INTERNATIONAL TRADING CO	
	EXPIRES:	09/2018	
	SIGNATURE:		

REMARKS

This receipt was generated by the automated BLM Collections and Billing System and is a paper representation of a portion of the official electronic record contained therein.

Run Date: 09/09/16

Run Time: 05:54 AM

**DEPARTMENT OF THE INTERIOR  
BUREAU OF LAND MANAGEMENT  
MINING CLAIMS**

**MC Maintenance Fees Paid Through the BLM Pay Portal**

**CBS Receipt: 3646152**

Printed For Lead File # **AMC428766**

Agency Tracking ID: 1472497127

Assessment Year: 2017

Number of BLM Serial Nr: 10

Paid On: 08/29/2016

Total Amount Paid: \$1,550.00

Claim Name	BLM Serial No	Lead File No	Amount Paid
GB #2	AMC425593	AMC425592	\$155.00
MORNING STAR	AMC427453	AMC427453	\$155.00
LIVIAHS LOVE GOLD	AMC427674	AMC427674	\$155.00
WISCONSIN	AMC428768	AMC428766	\$155.00
ALASKA MINE	AMC428828	AMC428828	\$155.00
PECHAN MINE	AMC428831	AMC428828	\$155.00
MAY QUEEN	AMC429658	AMC429658	\$155.00
QUEEN ANNE	AMC429659	AMC429658	\$155.00
QUEEN BEE	AMC429660	AMC429658	\$155.00
QUEEN MARY	AMC429661	AMC429658	\$155.00

**United States Department of the Interior**  
**Bureau of Land Management**  
BUSINESS & SUPPORT SVCS DIV  
ONE N CENTRAL AVE SUITE 800  
PHOENIX, AZ 85004 -4427  
Phone: (602) 417-9200

Receipt

No: 3646152

<b>Transaction #:</b> 3750133	
<b>Date of Transaction:</b> 08/29/2016	
<b>CUSTOMER:</b>	
	KEEVY MCALAVY 289 34TH ST N ST. PETERSBURG, FL 33713 US

LINE #	QTY	DESCRIPTION	REMARKS	UNIT PRICE	TOTAL
1	1.00	LOCATABLE MINERALS / MINING CLAIMS- NOT NEW-UNADJUD, ONE AUTH NO. ONLY / MINING CLAIM MONEY RECEIVED CASES: AMC428831/\$1550.00		- n/a -	1550.00
<b>TOTAL:</b>					<b>\$1,550.00</b>

PAYMENT INFORMATION				
NOTE: Items will appear on credit card statement as "BLM O Mining Claim".				
1	AMOUNT:	1550.00	POSTMARKED:	N/A
	TYPE:	CREDIT CARD	RECEIVED:	08/29/2016
	NAME:	KEEVY MCALAVY 289 34TH ST N ST. PETERSBURG FL 33713 US		
	CARD NO:	XXXXXXXXXXXX8550	AUTH CODE:	07183G
	NAME ON CARD:	KEEVY MCALAVY		
	EXPIRES:	07/2019		
	SIGNATURE:			

<b>REMARKS</b>

This receipt was generated by the automated BLM Collections and Billing System and is a paper representation of a portion of the official electronic record contained therein.



Run Date: 08/12/15

Run Time: 08:37 AM

**DEPARTMENT OF THE INTERIOR  
BUREAU OF LAND MANAGEMENT  
MINING CLAIMS**

**MC Maintenance Fees Paid Through the BLM Pay Portal**

**CBS Receipt: 3363643**

Printed For Lead File # AMC428766

Agency Tracking ID: 1439233544

Assessment Year: 2016

Number of BLM Serial Nr: 7

Paid On: 08/10/2015

Total Amount Paid: \$1,085.00

Claim Name	BLM Serial No	Lead File No	Amount Paid
GB #2	AMC425593	AMC425592	\$155.00
MORNING STAR	AMC427453	AMC427453	\$155.00
WISCONSIN	AMC428768	AMC428766	\$155.00
MAY QUEEN	AMC429658	AMC429658	\$155.00
QUEEN ANNE	AMC429659	AMC429658	\$155.00
QUEEN BEE	AMC429660	AMC429658	\$155.00
QUEEN MARY	AMC429661	AMC429658	\$155.00

United States Department of the Interior  
Bureau of Land Management  
BUSINESS & SUPPORT SVCS DIV  
ONE N CENTRAL AVE SUITE 800  
PHOENIX, AZ 85004 -4427  
Phone: (602) 417-9200

Receipt

No: 3363643

<b>Transaction #:</b> 3461678	
<b>Date of Transaction:</b> 08/10/2015	
<b>CUSTOMER:</b>	
	KEEVY MCALAVY 289 34TH ST N SAINT PETERSBURG,FL 33713 US

LINE #	QTY	DESCRIPTION	REMARKS	UNIT PRICE	TOTAL
1	1.00	LOCATABLE MINERALS / MINING CLAIMS- NOT NEW-UNADJUD,ONE AUTH NO. ONLY / MINING CLAIM MONEY RECEIVED <b>CASES: AMC425593/\$1085.00</b>		- n/a -	1085.00
<b>TOTAL:</b>					<b>\$1,085.00</b>

PAYMENT INFORMATION			
NOTE: Items will appear on credit card statement as "BLM O Mining Claim".			
1	AMOUNT:	1085.00	POSTMARKED: N/A
	TYPE:	CREDIT CARD	RECEIVED: 08/10/2015
	NAME:	KEEVY MCALAVY 289 34TH ST N SAINT PETERSBURG FL 33713 US	
	CARD NO:	XXXXXXXXXXXX8550	AUTH CODE: 01025G
	NAME ON CARD:	KEEVY MCALAVY	
	EXPIRES:	07/2019	
	SIGNATURE:		

REMARKS

This receipt was generated by the automated BLM Collections and Billing System and is a paper representation of a portion of the official electronic record contained therein.

Run Date: 08/17/15

Run Time: 02:46 PM

**DEPARTMENT OF THE INTERIOR  
BUREAU OF LAND MANAGEMENT  
MINING CLAIMS**

**MC Maintenance Fees Paid Through the BLM Pay Portal**

**CBS Receipt: 3363643**

Printed For Lead File # **AMC428766**

Agency Tracking ID: 1439233544

Assessment Year: 2016

Number of BLM Serial Nr: 7

Paid On: 08/10/2015

Total Amount Paid: \$1,085.00

Claim Name	BLM Serial No	Lead File No	Amount Paid
GB #2	AMC425593	AMC425592	\$155.00
MORNING STAR	AMC427453	AMC427453	\$155.00
WISCONSIN	AMC428768	AMC428766	\$155.00
MAY QUEEN	AMC429658	AMC429658	\$155.00
QUEEN ANNE	AMC429659	AMC429658	\$155.00
QUEEN BEE	AMC429660	AMC429658	\$155.00
QUEEN MARY	AMC429661	AMC429658	\$155.00

**United States Department of the Interior**  
**Bureau of Land Management**  
BUSINESS & SUPPORT SVCS DIV  
ONE N CENTRAL AVE SUITE 800  
PHOENIX, AZ 85004 -4427  
Phone: (602) 417-9200

Receipt

No: 3363643

<b>Transaction #:</b> 3461678	
<b>Date of Transaction:</b> 08/10/2015	
<b>CUSTOMER:</b>	
	KEEVY MCALAVY 289 34TH ST N SAINT PETERSBURG, FL 33713 US

LINE #	QTY	DESCRIPTION	REMARKS	UNIT PRICE	TOTAL
1	1.00	LOCATABLE MINERALS / MINING CLAIMS- NOT NEW-UNADJUD, ONE AUTH NO. ONLY / MINING CLAIM MONEY RECEIVED CASES: AMC425593/\$1085.00		- n/a -	1085.00
<b>TOTAL:</b>					<b>\$1,085.00</b>

PAYMENT INFORMATION				
NOTE: Items will appear on credit card statement as "BLM O Mining Claim".				
1	AMOUNT:	1085.00	POSTMARKED:	N/A
	TYPE:	CREDIT CARD	RECEIVED:	08/10/2015
	NAME:	KEEVY MCALAVY 289 34TH ST N SAINT PETERSBURG FL 33713 US		
	CARD NO:	XXXXXXXXXXXX8550	AUTH CODE:	01025G
	NAME ON CARD:	KEEVY MCALAVY		
	EXPIRES:	07/2019		
	SIGNATURE:			

<b>REMARKS</b>

This receipt was generated by the automated BLM Collections and Billing System and is a paper representation of a portion of the official electronic record contained therein.



**NOTICE!!**

**These documents have been scanned!**

**Do not place un-scanned documents beneath this notice!**

**Do not remove this notice from this file!**

GPO Jacket No. 560-102  
Print Order 61540  
Rise Business Services, LLC  
Job=AZ15 5/10/2019



Box Number= AZ15033



Claim Begin-End: AMC428766-AMC428768

5 Miscellaneous



AZ15033-7

AMC428474-AMC428905



DEPARTMENT OF LAND TRANSFER INFORMATION  
PROTECTING AMERICA'S RESOURCES

STEVEN L. CYROS  
SUPERVISORY FIELD AGENT

942 CALLE AMANECER  
BLDG. B / MS 548  
SAN CLEMENTE, CA 92673  
TEL (949) 366-9484  
FAX (949) 366-9945  
SCYROS@DLTL.US.COM  
WWW.LANDTRANSFER.US.COM

July 11, 2014

Bureau of Land Management  
Arizona State Office  
One Central Avenue  
Suite 800  
Phoenix, AZ 85004-4427

RE: Location Notices/Filings for Mining Claim and payment on the following new Mining Claims;

1. **BLACK QUEEN** Mining Claim
2. **BLACK DIAMOND** Mining Claim
3. **WISCONSIN** Mining Claim

To Whom It May Concern:

Enclosed, please find my check payable to Department of the Interior/BLM for payment in the amount of \$582.00 for the processing of the following three (3) location notices/new mining claims (3 claims X \$194.00/Each), as well as the signed location notices dated on April 22nd, 2014 and a copy of the respective location maps.

Should you need any additional information, please do not hesitate to call on me.

Warmest Regards,

Steven L. Cyros, President

AMC428766

**NOTICE!!**

**These documents have been scanned!**

**Do not place un-scanned documents beneath this notice!**

**Do not remove this notice from this file!**

GPO Jacket No. 560-102  
Print Order 61540  
Rise Business Services, LLC  
Job=AZ15 5/10/2019



Box Number= AZ15033



Claim Begin-End: AMC428766-AMC428768

6 Location Notices-Amendments and Supporting Documents



AZ15033-7

AMC428474-AMC428905



UNITED STATES  
DEPARTMENT OF THE INTERIOR  
BUREAU OF LAND MANAGEMENT

428766  
mail forms  
waiver & Aff.

**CREDIT CARD PAYMENT**  
**For Mining Claim Maintenance Fee**

☐ THIS IS A CHANGE OF ADDRESS

TELEPHONE SUBMISSION - ACCURACY OF THE BELOW INFORMATION IS THE RESPONSIBILITY OF THE CLAIMANT/OWNER

NAME Thomas Whall  
ADDRESS 1719 Gregory Way  
CITY Bremerton STATE WA ZIP 98337  
PHONE # 360 - 373 - 9016

SEND RECEIPT TO ☐ Above address  
☐ Other (Include Name and Mailing Address):  
\_\_\_\_\_  
\_\_\_\_\_  
\_\_\_\_\_

AMC NUMBER 428767-10de CLAIM/SITE NAME \_\_\_\_\_



1 # of Claim/Site  
x 155.00 Each  
\$ 155 Total Charged HMC (INITIALS)

RECEIPT # 3120639

DATE STAMP

RECEIVED  
MAZ STATE OFFICE  
2014 SEP - 2 P 3:57  
PHOENIX, ARIZONA

\*\*\*\*\* FOR OFFICIAL USE ONLY \*\*\*\*\*

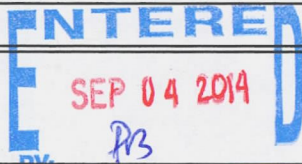
DATE \_\_\_\_\_ INITIALS \_\_\_\_\_ VERIFIED \_\_\_\_\_



**United States Department of the Interior**  
**Bureau of Land Management**  
 LANDS/RECREATION & PLANNING  
 ONE N CENTRAL AVE  
 PHOENIX, AZ 85004 -2203  
 Phone: 602-417-9200

Receipt

No: 3120639

<b>Transaction #:</b> 3212469	
<b>Date of Transaction:</b> 09/02/2014	
CUSTOMER:	
THOMAS WHALE 1719 GREGORY WAY BREMERTON, WA 98337-1089 US	

LINE #	QTY	DESCRIPTION	REMARKS	UNIT PRICE	TOTAL
1	1.00	LOCATABLE MINERALS / MINING CLAIMS- NOT NEW-UNADJUD, ONE AUTH NO. ONLY / MINING CLAIM MONEY RECEIVED CASES: AMC428767/\$155.00	MAINT 2015/1	- n/a -	155.00
<b>TOTAL:</b>					<b>\$155.00</b>

PAYMENT INFORMATION			
NOTE: Items will appear on credit card statement as "Bureau of Land Mgmt CO".			
1	AMOUNT:	155.00	POSTMARKED: N/A
	TYPE:	CREDIT CARD	RECEIVED: 09/02/2014
	NAME:	WHALE, THOMAS 1719 GREGORY WAY BREMERTON WA 98337-1089 US	
	CARD NO:	XXXXXXXXXXXX5709	AUTH CODE: 676961
	NAME ON CARD:	THOMAS WHALE	
	EXPIRES:	10/2016	
	SIGNATURE:		

REMARKS

This receipt was generated by the automated BLM Collections and Billing System and is a paper representation of a portion of the official electronic record contained therein.

# MINING CLAIM STATUS REPORT

Data Entered: 07/21/14 RAM

MTP Checked By: 07/21/14 RAM

GEO Checked By: 07/21/14 RAM

LEAD SERIAL NUMBER: AMC 428766 thru AMC 428768

## NUMBER OF CLAIMS & TYPE:

## CHARGES:

3 LODE  
 \_\_\_\_\_ PLACER  
 \_\_\_\_\_ ASSOCIATION PLACER  
 \_\_\_\_\_ MILL SITE  
 \_\_\_\_\_ TUNNEL SITE

Location Fee @ \$34 = \$ 102.00  
 Processing Fee @ \$20 = \$ 60.00  
 Maintenance Fee @ \$140 = \$ 420.00  
 Add'l Maint Fee for Assoc Placer = \$ \_\_\_\_\_  
**SUBTOTAL** \$ \_\_\_\_\_

TOTAL ACREAGE: N/A Per Claim  
 (Placer Only)

Other Fees \$ \_\_\_\_\_  
 Other Fees \$ \_\_\_\_\_

NUMBER OF LOCATORS: N/A

**TOTAL** \$ 582.00

DOCUMENTS RECEIVED VIA : Over-the-Counter [ ] Mail [ ☒ ] **TIMELY FILED:** Yes [ ☒ ] No [ ]

LEGAL DESCRIPTION: T 5N R 9W SEC 30, 32  
 T \_\_\_\_\_ R \_\_\_\_\_ SEC \_\_\_\_\_  
 T \_\_\_\_\_ R \_\_\_\_\_ SEC \_\_\_\_\_  
 T \_\_\_\_\_ R \_\_\_\_\_ SEC \_\_\_\_\_  
 T \_\_\_\_\_ R \_\_\_\_\_ SEC \_\_\_\_\_

BLM [ ] FOREST SERVICE [ ] SUBJ TO PL 359: Yes [ ] No [ ]  
 WILDERNESS AREA [ ] \_\_\_\_\_

SPLIT ESTATE: N/A [ ] SX [ ] PX [ ] OTHER [ ]  
 SRHA [ ] Was proper Notice filed if located on SHRA Land? Yes [ ] No [ ]

## RECONVEYED MINERALS ON BLM LAND REQUIRE OPENING ORDER FROM 1944 TO 1993:

Open to Entry On \_\_\_\_\_ N/A [ ]

COMMENTS/STATUS: VOID [ ] PARTIALLY VOID [ ] PVT MINERALS [ ] WITHDRAWN LANDS [ ]  
 OTHER [ ] \_\_\_\_\_

[ ] Claimant acknowledges that portions of the following claim(s) site(s) may be void or voidable.

Printed Name of Claimant \_\_\_\_\_ Signature of Claimant \_\_\_\_\_

\*\*\*\*\*FINAL ADJUDICATION\*\*\*\*\*

DATE 8/8/14 INITIALS AT

AMC428766

RECORDING REQUESTED BY:

(Mail recording to;)

Department of Land

Transfer Information, Inc.

942 Calle Amanecer, Suite B

San Clemente, CA 92673

FOR RECORDER'S USE

### LOCATION NOTICE FOR LODE MINING CLAIM

NOTICE IS HEREBY GIVEN that the **BLACK DIAMOND** lode mining claim has been located by Department of Land Transfer Information, Inc., a Wyoming Corporation whose current mailing address is 942 Calle Amanecer, Suite B, San Clemente, CA 92673.

The general course of this claim is East and West and it is situated in the Gila-Salt River Meridian, Maricopa County, Arizona.

This claim is 1,500 feet in length and 600 feet in width. This claim runs from the location monument on which this location notice is posted approximately 1,200 feet in an Easterly direction to the East end line and approximately 300 feet in a Southerly direction to the South end line.

This claim is marked by four (4) monuments, one at each corner of the claim. Additionally, there are two (2) end-line markers on each side of the center of the claim. All markers are 4" x 4" wooden posts that are buried 1.5' in the ground and protrude 4.5' above the ground embossed with the name of the claim and its location in relation to the claim.


The location monument on which this notice is posted is situated within Section 30, Township 5N, Range 9W, Gila-Salt River Meridian, Maricopa County Arizona and this claim encompasses portions of the following quarter section (s), Township (s) and Range (s); N 1/2 of NW 1/4 of NE 1/4 and NE 1/4 of NW 1/4 of Section 30, T5N, R9W Gila-Salt River Meridian, Maricopa County Arizona.

The locality of this claim with reference to some natural object or permanent monument and additional information (if any) concerning its locality are as follows: NE corner of this claim is NE corner of NW 1/4 of NE 1/4 of Section 30, T5N, R9W.

DATED AND POSTED on the ground this 22nd day of April, 2014.

Locator of this lode mining claim is:

**DEPARTMENT OF LAND TRANSFER INFORMATION, INC.**

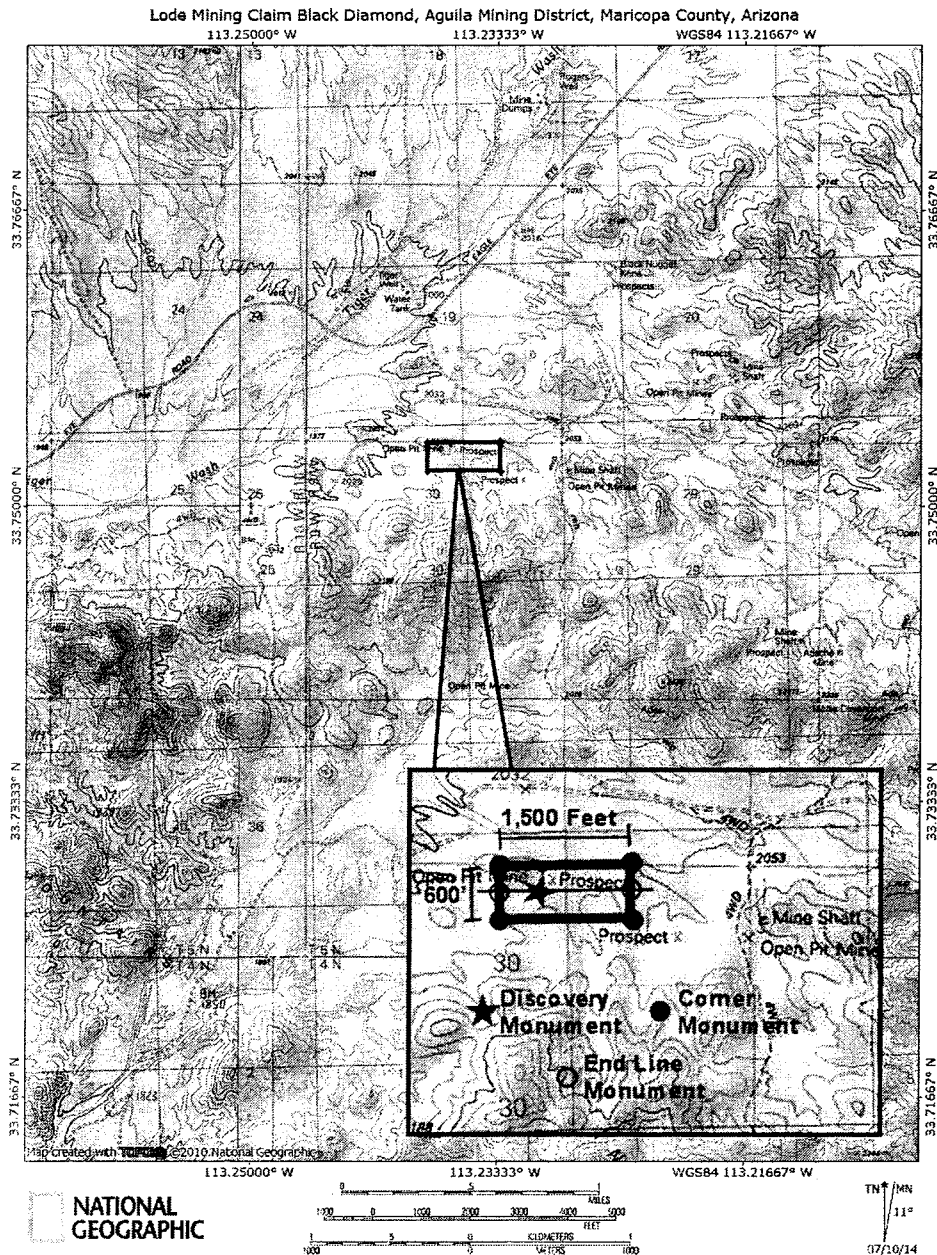
  
Steven L. Cyrus, President

Authorized Officer for DEPARTMENT OF LAND TRANSFER INFORMATION, INC.

AMC428766

# MINING CLAIM MAP

- 1) Name of Claim; **BLACK DIAMOND**
- 2) Type if Claim; **LODE**
- 3) Location Monument is located in Section 30, Township 5N, Range 9W, Gila-Salt River Meridian, Maricopa County, Arizona.
- 4) The types of corner and location monuments used are as follows: 4" X 4" Wooden Posts.



MARICOPA COUNTY, ARIZONA

2014 JUL 14 P 2:34

AMC4287661



RECORDING REQUESTED BY:  
(Mail recording to;)  
Department of Land  
Transfer Information, Inc.  
942 Calle Amanecer, Suite B  
San Clemente, CA 92673

FOR RECORDER'S USE

### LOCATION NOTICE FOR LODE MINING CLAIM

NOTICE IS HEREBY GIVEN that the **BLACK QUEEN** lode mining claim has been located by Department of Land Transfer Information, Inc., a Wyoming Corporation whose current mailing address is 942 Calle Amanecer, Suite B, San Clemente, CA 92673.

The general course of this claim is East and West and it is situated in the Gila-Salt River Meridian, Maricopa County, Arizona.

This claim is 1,500 feet in length and 600 feet in width. This claim runs from the location monument on which this location notice is posted approximately 1,200 feet in an Easterly direction to the East end line and approximately 300 feet in a Southerly direction to the South end line.

This claim is marked by four (4) monuments, one at each corner of the claim. Additionally, there are two (2) end-line markers on each side of the center of the claim. All markers are 4" x 4" wooden posts that are buried 1.5' in the ground and protrude 4.5' above the ground embossed with the name of the claim and its location in relation to the claim.

The location monument on which this notice is posted is situated within Section 30, Township 5N, Range 9W, Gila-Salt River Meridian, Maricopa County Arizona and this claim encompasses portions of the following quarter section (s), Township (s) and Range (s); S 1/2 of SE 1/4 of SE 1/4 and SW 1/4 of SE 1/4 of Section 30, T5N, R9W Gila-Salt River Meridian, Maricopa County Arizona.

The locality of this claim with reference to some natural object or permanent monument and additional information (if any) concerning its locality are as follows: SE corner of this claim is SE corner of Section 30, T5N, R9W.

DATED AND POSTED on the ground this 22nd day of April, 2014.

Locator of this lode mining claim is:

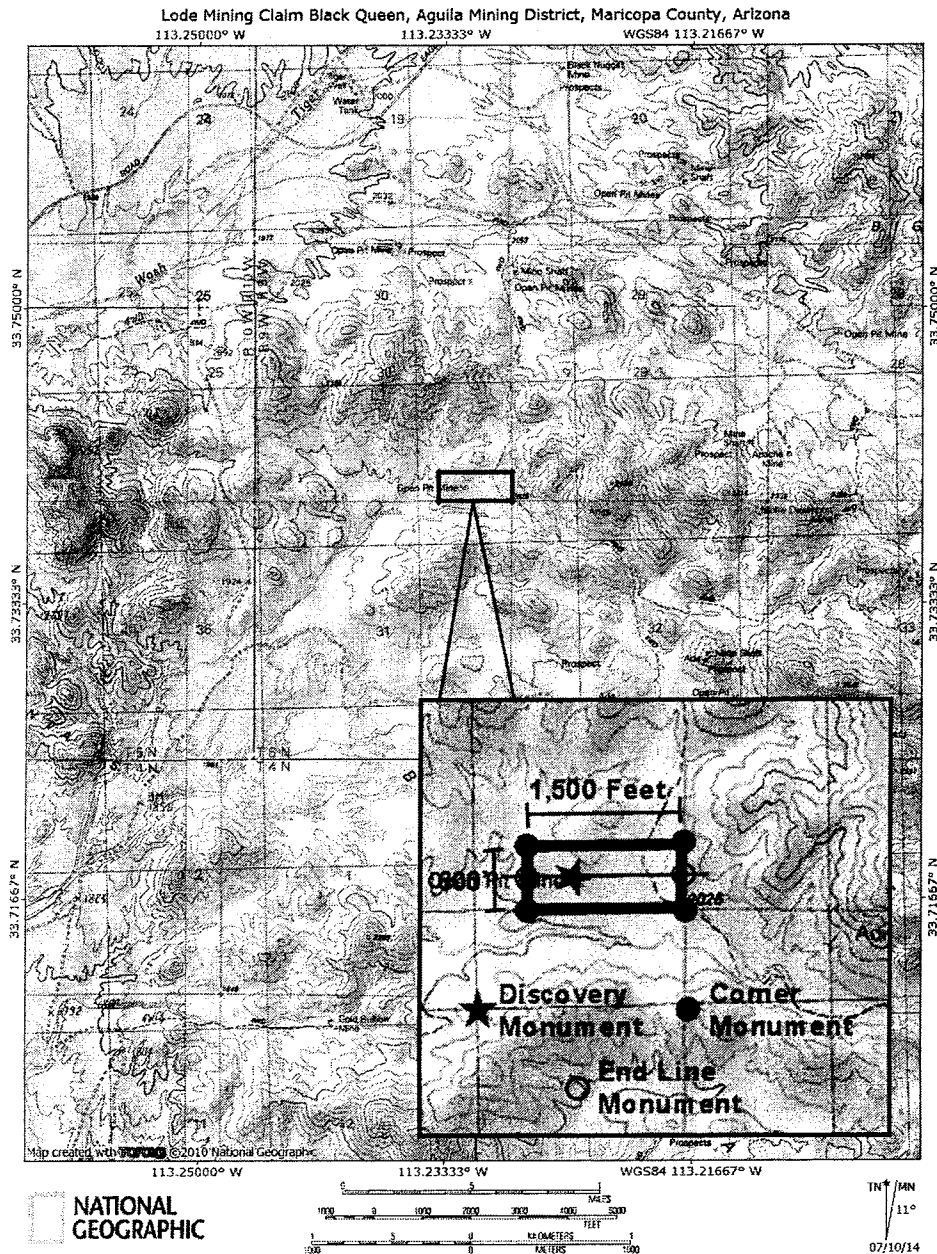
**DEPARTMENT OF LAND TRANSFER INFORMATION, INC.**

  
Steven L. Cyros, President  
Authorized Officer for DEPARTMENT OF LAND TRANSFER INFORMATION, INC.

AMC428767

# MINING CLAIM MAP

- 1) Name of Claim; **BLACK QUEEN**
- 2) Type of Claim; **LODE**
- 3) Location Monument is located in Section 30, Township 5N, Range 9W, Gila-Salt River Meridian, Maricopa County, Arizona.
- 4) The types of corner and location monuments used are as follows: 4" X 4" Wooden Posts.



2014 JUL 14 P 2:23

AMC428767

RECORDING REQUESTED BY:

(Mail recording to;)

Department of Land

Transfer Information, Inc.

942 Calle Amanecer, Suite B

San Clemente, CA 92673

FOR RECORDER'S USE

### LOCATION NOTICE FOR LODE MINING CLAIM

NOTICE IS HEREBY GIVEN that the **WISCONSIN** lode mining claim has been located by Department of Land Transfer Information, Inc., a Wyoming Corporation whose current mailing address is 942 Calle Amanecer, Suite B, San Clemente, CA 92673.

The general course of this claim is East and West and it is situated in the Gila-Salt River Meridian, Maricopa County, Arizona.

This claim is 1,500 feet in length and 600 feet in width. This claim runs from the location monument on which this location notice is posted approximately 1,200 feet in an Easterly direction to the East end line and approximately 300 feet in a Southerly direction to the South end line.

This claim is marked by four (4) monuments, one at each corner of the claim. Additionally, there are two (2) end-line markers on each side of the center of the claim. All markers are 4" x 4" wooden posts that are buried 1.5' in the ground and protrude 4.5' above the ground embossed with the name of the claim and its location in relation to the claim.

The location monument on which this notice is posted is situated within Section 32, Township 5N, Range 9W, Gila-Salt River Meridian, Maricopa County Arizona and this claim encompasses portions of the following quarter section (s), Township (s) and Range (s); N 1/2 of NE 1/4 of SE 1/4 and NW 1/4 of SE 1/4 of Section 32, T5N, R9W Gila-Salt River Meridian, Maricopa County Arizona.

The locality of this claim with reference to some natural object or permanent monument and additional information (if any) concerning its locality are as follows: NE corner of this claim is NE corner of NE 1/4 of SE 1/4 of Section 32, T5N, R9W.

DATED AND POSTED on the ground this 22nd day of April, 2014.

Locator of this lode mining claim is:

**DEPARTMENT OF LAND TRANSFER INFORMATION, INC.**

  
Steven L. Cyrus, President

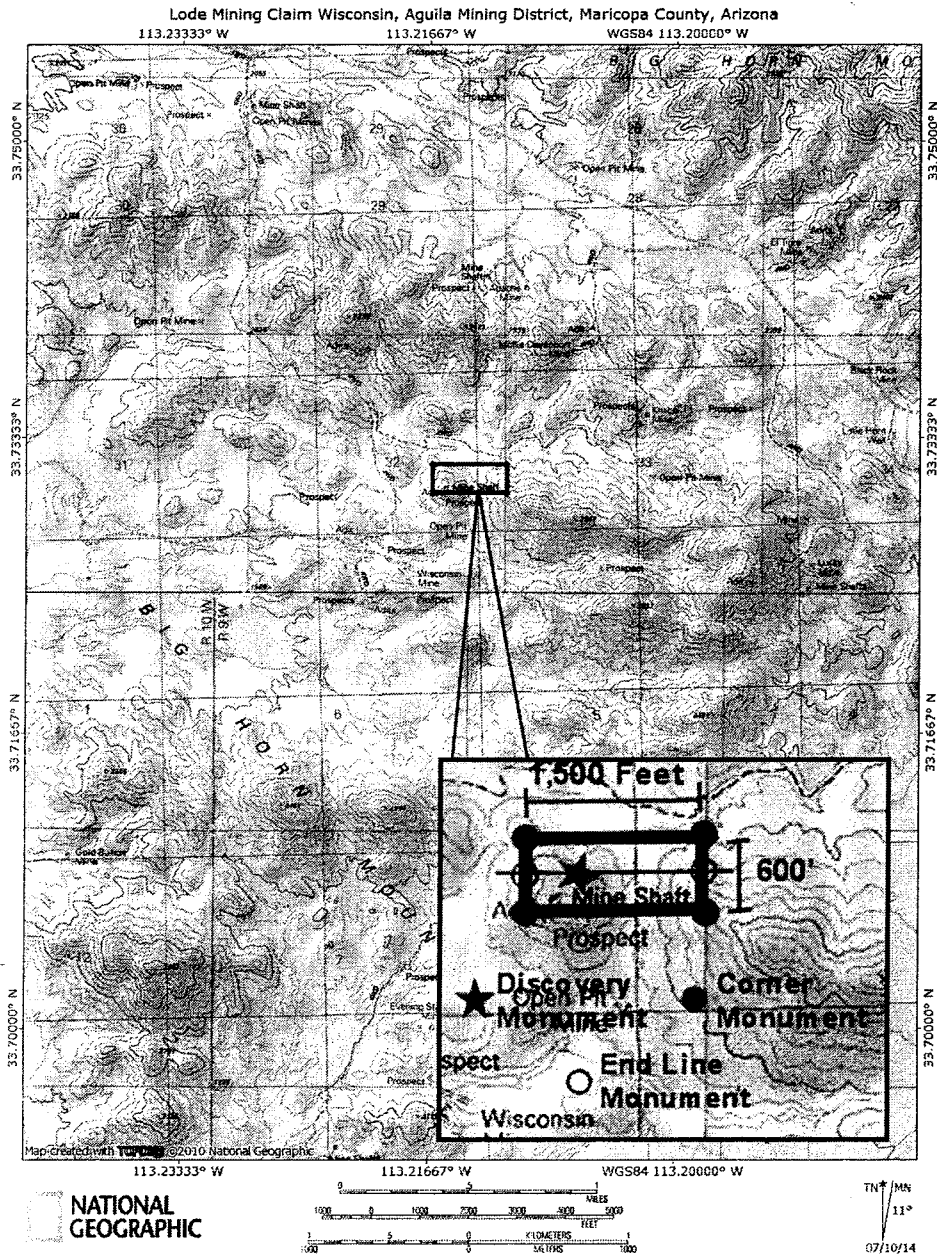
Authorized Officer for DEPARTMENT OF LAND TRANSFER INFORMATION, INC.

AMC428768

APR 22 14 P 2 31

# MINING CLAIM MAP

- 1) Name of Claim; **WISCONSIN**
- 2) Type of Claim; **LODE**
- 3) Location Monument is located in Section 32, Township 5N, Range 9W, Gila-Salt River Meridian, Maricopa County, Arizona.
- 4) The types of corner and location monuments used are as follows: 4" X 4" Wooden Posts.



PHOENIX, ARIZONA

2014 JUL 14 P 2:34

PHOTOGRAPH AM0428768  
 CLIMAZ STATE OFFICE



RUN TIME: 01:17 PM

DEPARTMENT OF INTERIOR  
BUREAU OF LAND MANAGEMENT

RUN DATE: 07/21/2014  
Page 1 of 1

Input Parameters for Geographic Report with Land

System Id = CR

Admin State = AZ

Geo State =

Casetype Begins With

Case Disp Txt = AUTHORIZED, CANCELLED, EXPIRED, PENDING, REJECTED, RELINQUISHED, WITHDRAWN

Mer Twp Rng =

Section =

Mtrs = 14 0050N 0090W 030, 14 0050N 0090W 032, 14 0050N 0090W 999

Commodity =

Commodity Txt =

Pending Org =

Pend Org Decode =

Total Rows Returned: 0

NO WARRANTY IS MADE BY BLM FOR USE OF THE DATA  
FOR PURPOSES NOT INTENDED BY BLM

MARICOPA COUNTY  
HASSAYAMPA FIELD OFFICE

[illegible]

FOR ORDERS AFFECTING DISPOSAL OR USE OF  
UNIDENTIFIED LANDS WITHDRAWN FOR CLASSIFICATION,  
MINERALS, WATER AND/OR OTHER PUBLIC PURPOSES,  
REFER TO INDEX OF MISCELLANEOUS DOCUMENTS.

Grazing Dist No 2

Lot 33°43'32"N  
Long 113°08'15"W

R 10W | R 9W  
T 4N

SCALE in chains

**WARNING STATEMENT**  
This plot is the Bureau's Record of Title, and should be used only as a graphic display of the township survey data. Records herein do not reflect title changes which may have been affected by lateral movements of rivers or other bodies of water. Refer to the cadastral surveys for official survey information.

CURRENT TO	NW	GSR Mar
12-27-2011	ACAD	T 5 N
		R 9 W

**Extremely Urgent**

This envelope is for use with the following services:

**UPS Next Day Air®**  
**UPS Worldwide Express<sup>SM</sup>**  
**UPS 2nd Day Air®**

PULL TAB TO OPEN

Visit **ups.com®** or call **1-800-PICK-UPS® (1-800-742-5877)** to schedule a pickup or find a drop off location near you.

**Domestic Shipments**

- To qualify for the Letter rate, UPS Express Envelopes may only contain correspondence, urgent documents, and/or electronic media, and must weigh 8 oz. or less. UPS Express Envelopes containing items other than those listed or weighing more than 8 oz. will be billed by weight.

**International Shipments**

- The UPS Express Envelope may be used only for documents of no commercial value. Certain countries consider electronic media as documents. Visit [ups.com/importexport](http://ups.com/importexport) to verify if your shipment is classified as a document.
- To qualify for the Letter rate, the UPS Express Envelope must weigh 8 oz. or less. UPS Express Envelopes weighing more than 8 oz. will be billed by weight.

**Note:** Express Envelopes are not recommended for shipments of electronic media containing sensitive personal information or breakable items. Do not send cash or cash equivalent.

## Reusable Express Envelope Legal Size

Reduce paper waste by using this envelope a second time – either to return to sender or with another recipient. See reuse instructions on flap above.

### Decision Green<sup>SM</sup>

Decision Green is UPS's environmental platform, reflecting our pursuit of sustainable business practices worldwide. For example, this envelope is made from 100% recycled material and is both reusable and recyclable.




**100% Recycled fiber**  
**80% Post-Consumer**

International Shipping Notice — Carriage hereunder may be subject to the rules relating to liability and other terms and/or conditions established by the Convention for the Unification of Certain Rules Relating to International Carriage by Air (the "Warsaw Convention") and/or the Convention on the Contract for the International Carriage of Goods by Road (the "CMR Convention"). These commodities, technology or software were exported from the U.S. in accordance with the Export Administration Regulations. Diversion contrary to U.S. law prohibited.

STEVEN CYROS  
(949) 366-9484  
FTF TECHNOLOGIES, INC.  
942 CALLE AMARCEC SUITE B  
SAN CLEMENTE CA 92673-6220

LTR 1 OF 1

**SHIP TO:**  
**ARIZONA STATE OFFICE**  
**(602) 417-9200**  
**BUREAU OF LAND MANAGEMENT**  
**SUITE 800**  
**ONE CENTRAL AVENUE**  
**PHOENIX AZ 85004-4427**



**AZ 850 9-10**



**UPS NEXT DAY AIR SAVER 1P**

TRACKING #: 1Z 614 Y2R 13 6850 8595



BILLING: P/P

WS 17.0.31

LP2844 51.0R 04/2014



SEE NOTICE ON REVERSE regarding UPS terms, and notice of limitation of liability. Where allowed by law, shipper authorizes UPS to act as forwarding agent for the shipment and customs purposes. If exported from the U.S., shipper certifies that the commodities, technology or software were exported from the U.S. in accordance with the Export Administration Regulations. Diversion contrary to law is prohibited.

This envelope is for use with the following services:

**UPS Next Day Air®**  
**UPS Worldwide Express®**  
**UPS 2nd Day Air®**

Do not use this envelope for:

**UPS Ground**  
**UPS Standard**  
**UPS 3 Day Select®**  
**UPS Worldwide Expedited®**

Apply shipping documents on this side.

RECEIVED  
BLMAZ STATE  
2014 JUL 14 P 2:36  
PHOENIX, ARIZONA

01019511212 04/11 PAC United Parcel Service, Louisville, KY





WE ♡ LOGISTICS™

# Reusable Express Envelope



Logistics is all about efficiency, service and smart ways of moving things around the planet.  
This envelope made of recycled paper can be used twice - a more intelligent use of resources.